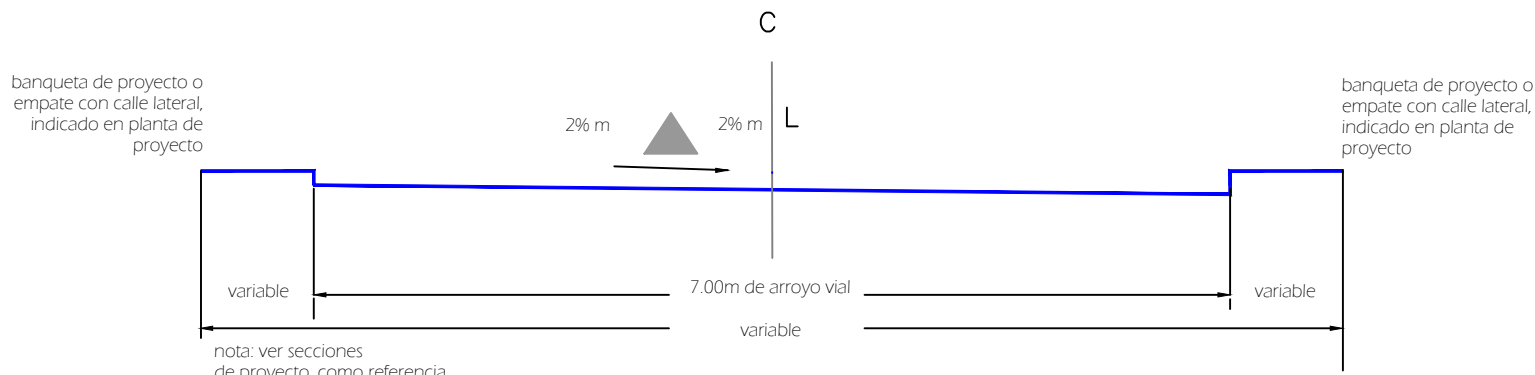
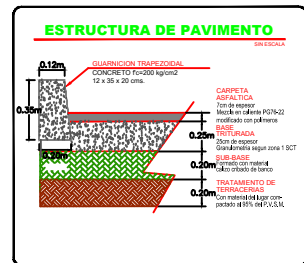
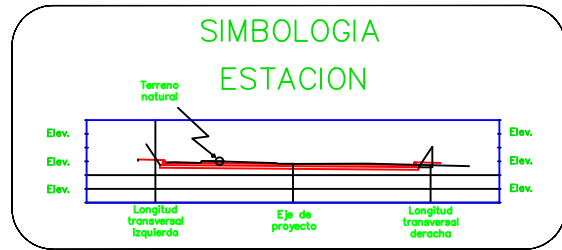
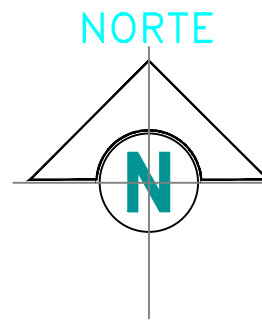
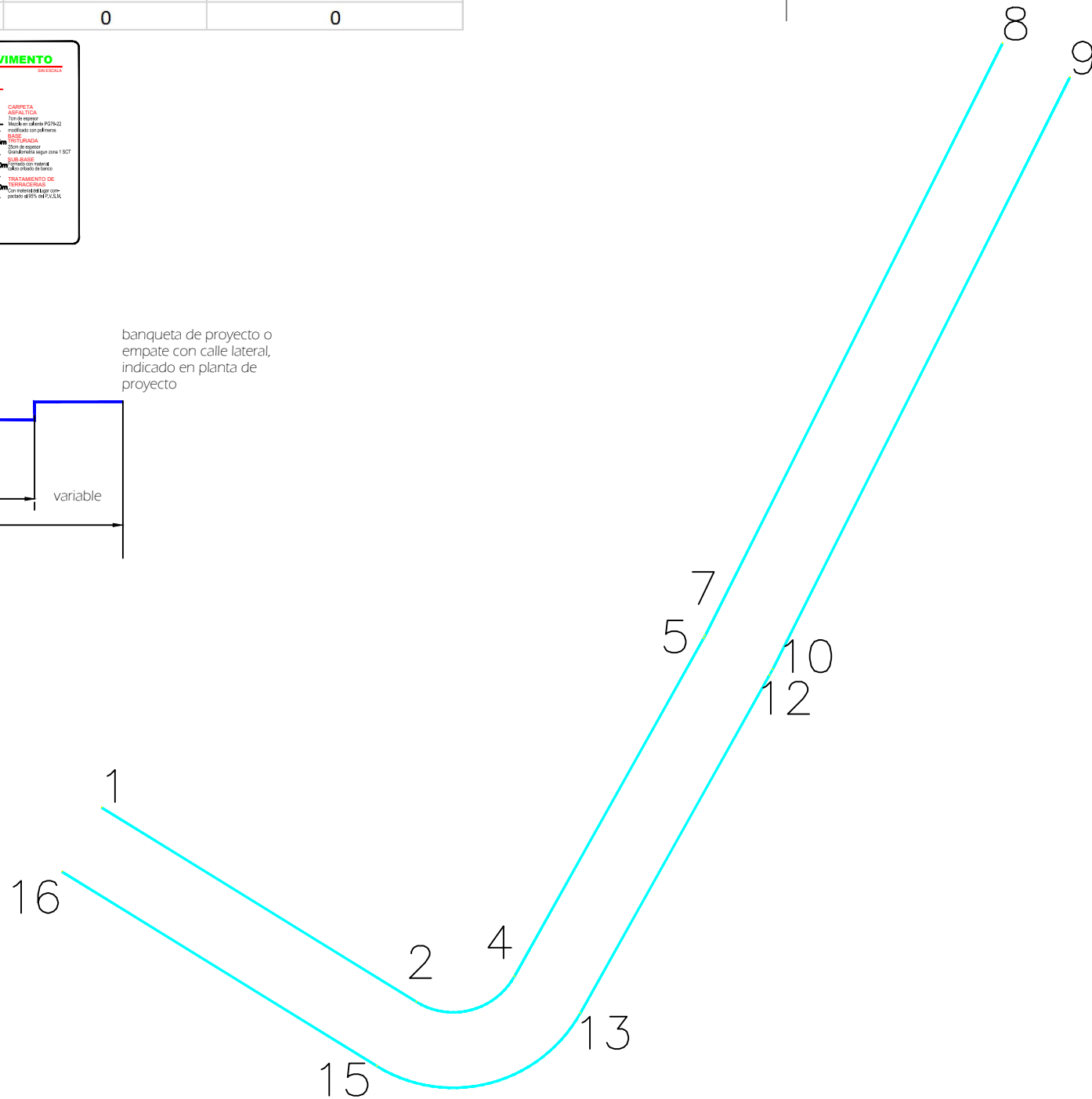


TABLA DE VOLUMENES CALLE RANCHO MEZTEÑAS							
Cadenamiento	Area de corte	Area de terraplen	Distancia	Volumen de corte	Volumen de corte Acum.	Volumen de terraplen	Volumen de terraplen acum
0+000	2.355	0	0	0	0	0	0
0+020	1.445	0	20	38	38	0	0
0+040	1.042	0	20	24.87	62.87	0	0
0+060	3.631	0	20	46.73	109.6	0	0
0+080	3.104	0	20	67.35	176.95	0	0
0+100	3.225	0	20	63.29	240.24	0	0
0+120	2.849	0	20	60.74	300.98	0	0
0+140	2.487	0	20	53.36	354.34	0	0
0+148.34	2.363	0	8.34	20.2245	374.5645	0	0

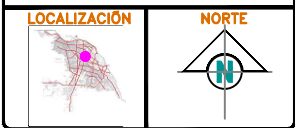


CUADRO DE CONSTRUCCION DE GUARNICIONES			
LADO	RUMBO	DISTANCIA	AZIMUT
1-2	S 58°17'44.61" E	34.311	121°42'15.39"
2-4	N 75°28'28.31" E	9.388	75°28'28.31"
	CENTRO DE CURVA DELTA = 92°27'34.16" RADIO = 6.500	LONG. CURVA = 10.489 SUB.TAN.= 6.785	
4-5	N 29°14'41.23" E	35.948	29°14'41.23"
5-7	N 27°57'31.64" E	0.292	27°57'31.64"
	CENTRO DE CURVA DELTA = 02°34'19.18" RADIO = 6.500	LONG. CURVA = 0.292 SUB.TAN.= 0.146	
7-8	N 26°40'22.05" E	61.495	26°40'22.05"
9-10	S 26°40'22.05" W	61.495	206°40'22.05"
10-12	S 27°57'31.64" W	0.606	207°57'31.64"
	CENTRO DE CURVA DELTA = 02°34'19.18" RADIO = 13.500	LONG. CURVA = 0.606 SUB.TAN.= 0.303	
12-13	S 29°14'41.23" W	35.948	209°14'41.23"
13-15	S 75°28'28.31" W	19.497	255°28'28.31"
	CENTRO DE CURVA DELTA = 92°27'34.16" RADIO = 13.500	LONG. CURVA = 21.785 SUB.TAN.= 14.092	
15-16	N 58°17'44.61" W	34.311	301°42'15.39"



C. Armando Cabada Alvidrez

SIMBOLOGIA



Fecha: 08 - Abril - 2017
 Municipio: Pradera Dorada
 Diseñó: Ing. Alberto Nicolas Lopez Duarte
 Coordinó: Victor Manuel Vargas Coeffilo
 Autorizó: Ing. Ruben Salcido Moran
 Escala:
 Clave: 03

Pavimentacion C Rancho Mezteñas